


# Plat of Survey

of

## Lot 10 of Block 8 of Prairie View Subdivision,

located in the Northeast 1/4 of Section 2, Town 1 North, Range 16 East, Village of Williams Bay, Walworth County, Wisconsin.

Surveyed for: **Andy Poulos**  
709 South Lakeshore Drive  
Lake Geneva, Wisconsin. 53147



Bearings reference to the plat of Prairie View Subdivision.

Lot 11

8

12' Wide Utility Easement  
As shown on the plat of  
Prairie View Subdivision.


Unit 6  
Woodlawn Condominium

**Lot 10**  
0.285 Acre  
12,420 Sq.Ft.

**Proposed House**

Lot 9

Note: Grading plan shows proposed yard grade of 1017.5  
Per engineer top of foundation grade should be  
0.5' above yard grade or 1018.0.



Copyright © 2006 by Jensen & Olson Land Surveying, LLC.

All rights reserved. No part of this survey plat may be reproduced or transmitted in any form by any means - graphic, electronic, or mechanical, including photocopying, tracing, or information storage and retrieval systems - without permission in writing from Douglas G. Olson, Jensen & Olson Land Surveying, LLC.

I, Douglas G. Olson, Wisconsin Registered Land Surveyor, do hereby certify that this survey was performed by me or under my direction in full compliance with the owner's/agent's instructions and Chapter A-E 7 of the Wisconsin Administrative Code "Minimum Standards for Property Surveys", and that this map is an accurate representation thereof to the best of my knowledge and belief.

Douglas G. Olson  
Wisconsin Registered Land Surveyor - 2093


Meadow View Lane  
(66' Wide)

Manhole  
Rim El.=1014.92  
Inv. El.=1003.54

Benchmark  
Top of rod=1014.50

Manhole  
Rim El.=1014.35  
Inv. El.=1003.29

Bridgewater Circle  
(66' Wide)



Notes: 1) This survey plat is not certified unless signed and sealed in red ink.

2) This survey is subject to Wisconsin lien laws. This Plat of Survey is the notice of intent to file lien. Lien waiver required.

Sheet 1 of 1 Sheets

Job Reference Number

2006.082

### Legend

- Found Iron Rod, 1-3/16" dia.
- Found Iron Rod, 3/4" dia.
- Set Wood Stake
- ( ) Recorded Information
- Manhole
- Hydrant
- Utility Pedestal
- Water Valve
- Asphalt Surface

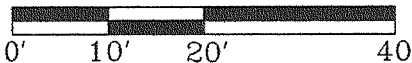


**Jensen & Olson Land Surveying, LLC**

45 South Wisconsin Street P.O. Box 322  
Elkhorn, Wisconsin. 53121  
Telephone (262) 723-3434  
Facsimile (262) 723-8044

Scale in Feet

1" = 20'



Survey Date: July 7, 2006.

Revisions:

WPV - 87

011-2108